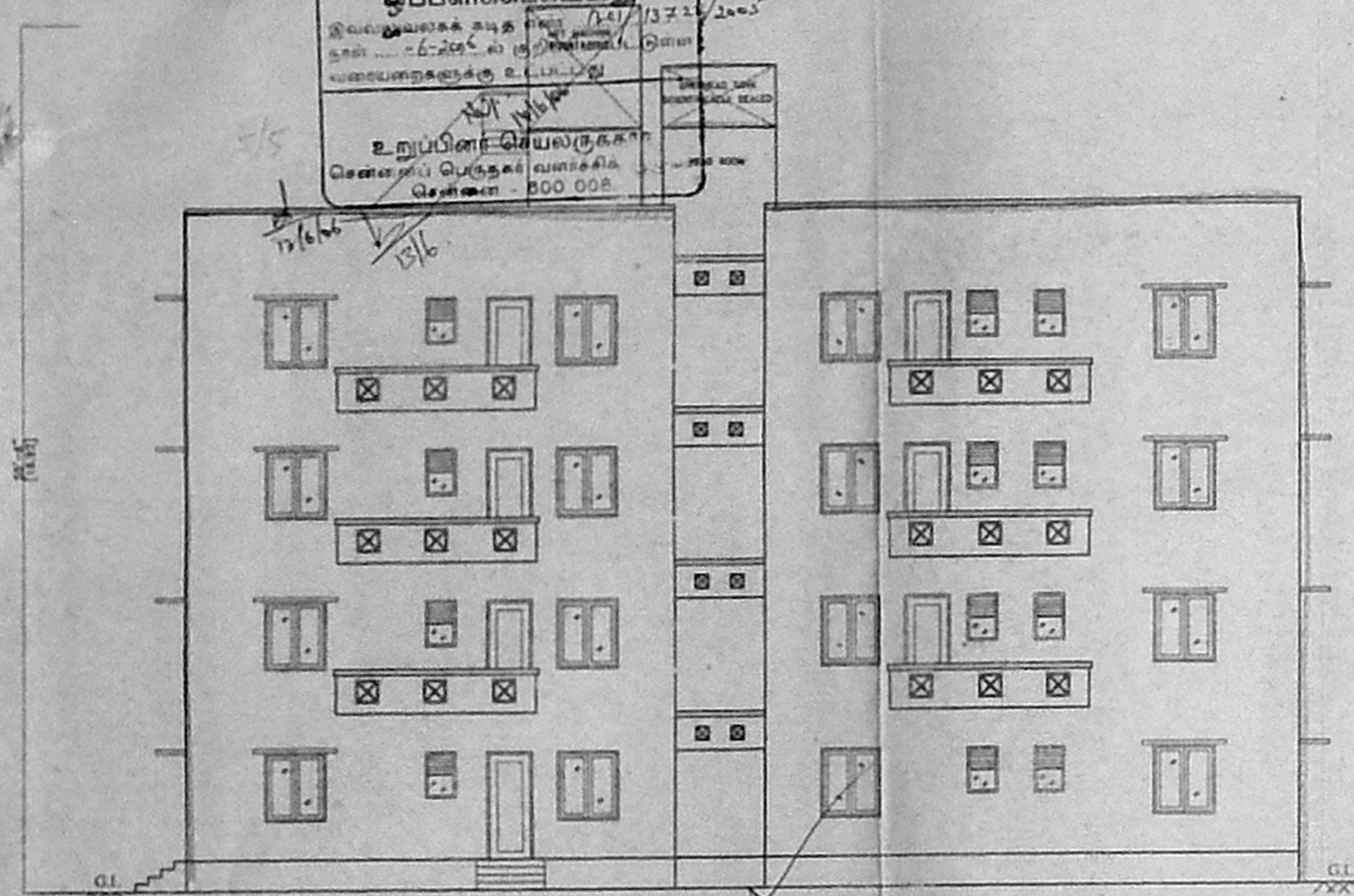


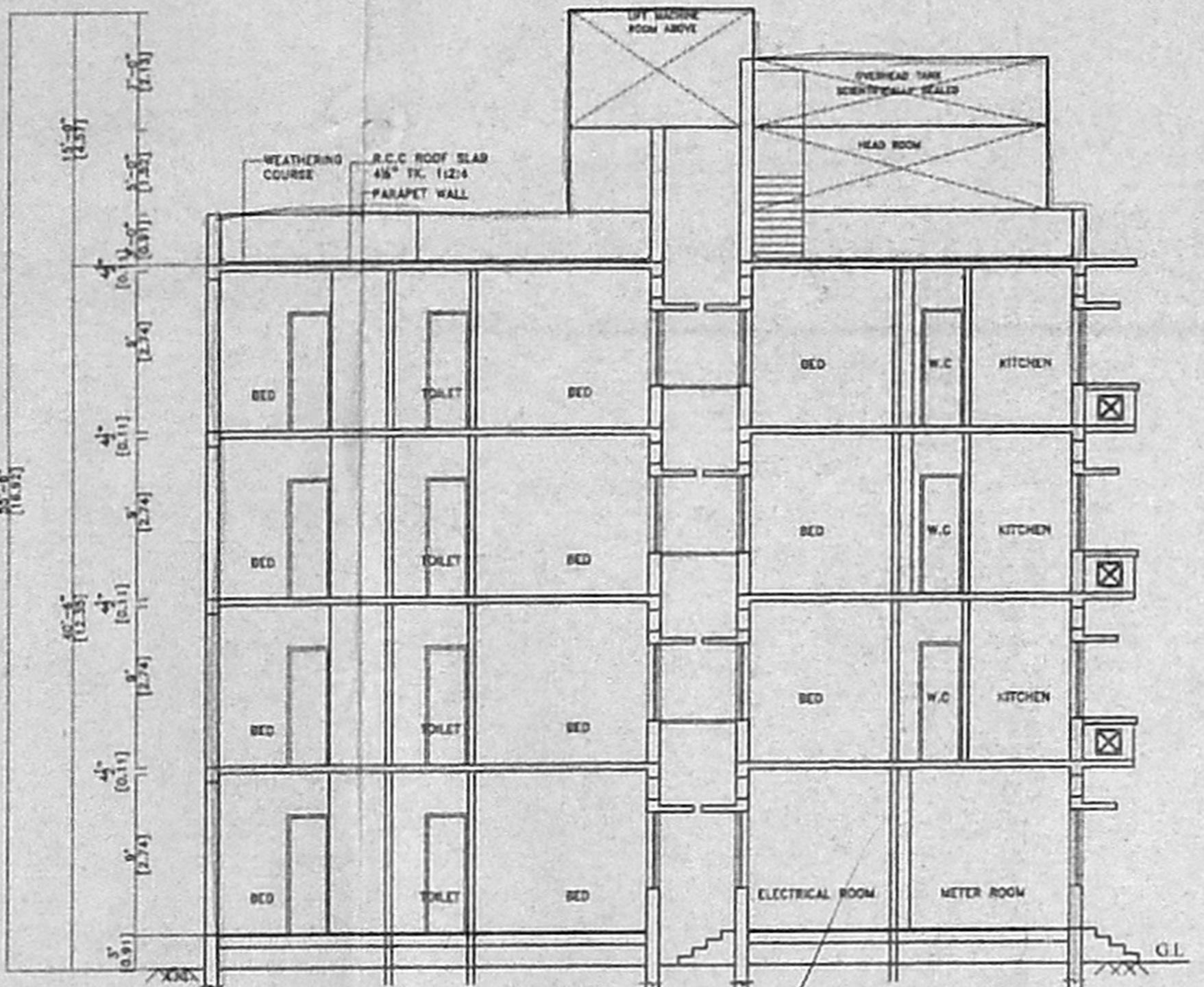
25/4
 25/4/2026
 110.6 x 64.5

அனுமதி பெட்டி

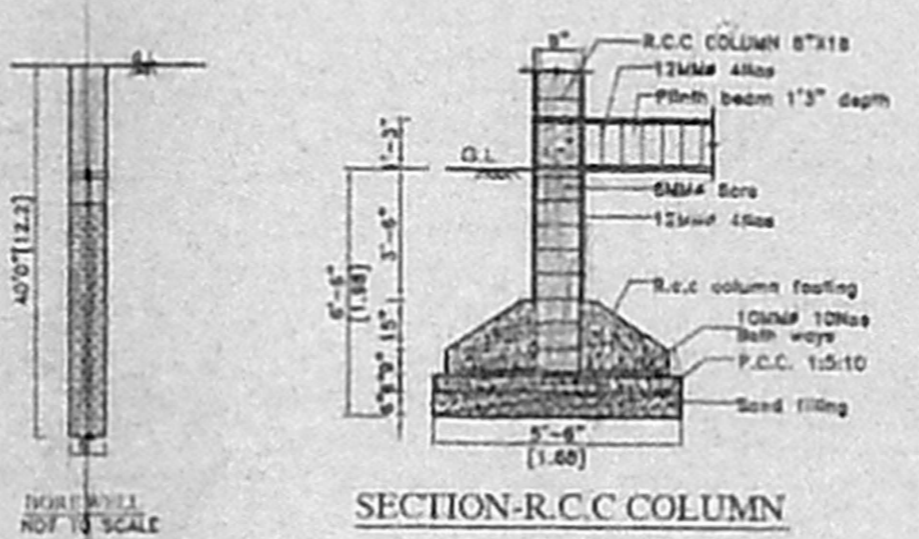
பி.என்.என். அனுமதி எண்
 25/4/2026
 உறுப்பினர் பெயர்
 25/4/2026



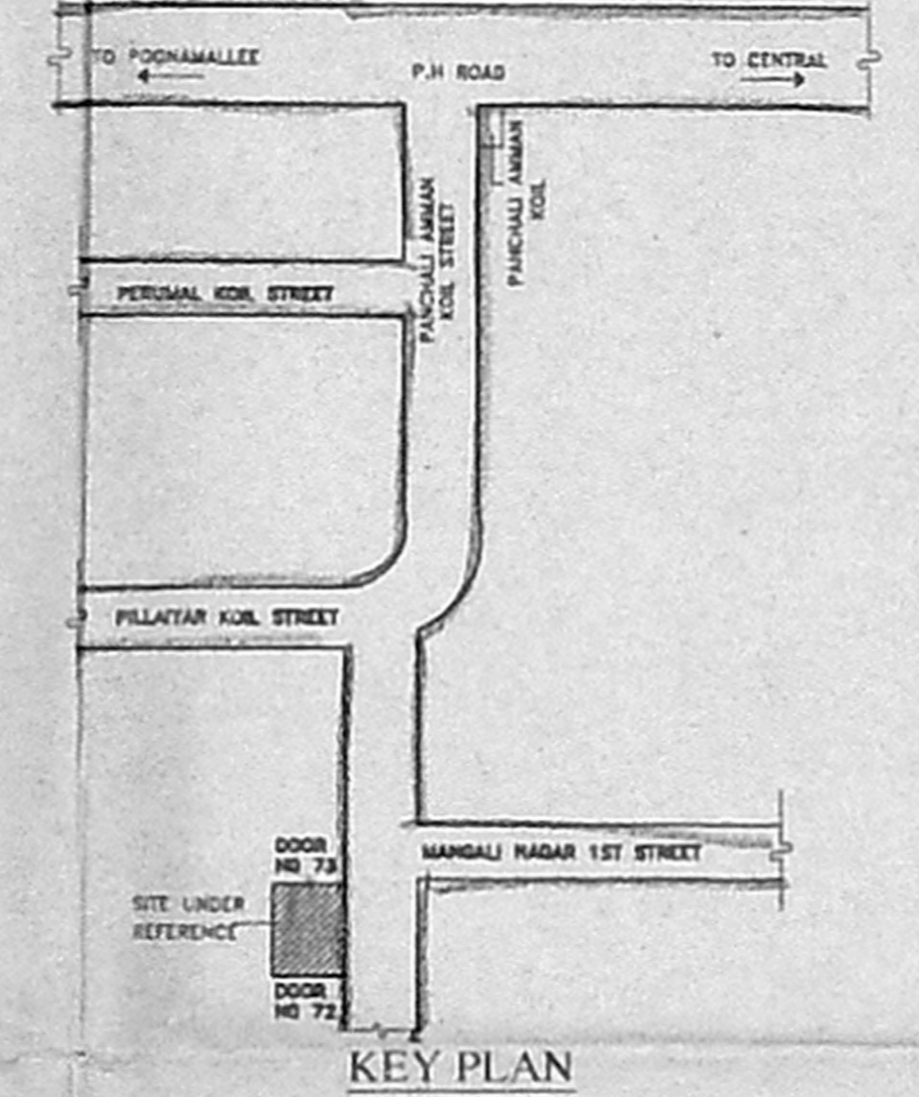
ELEVATION



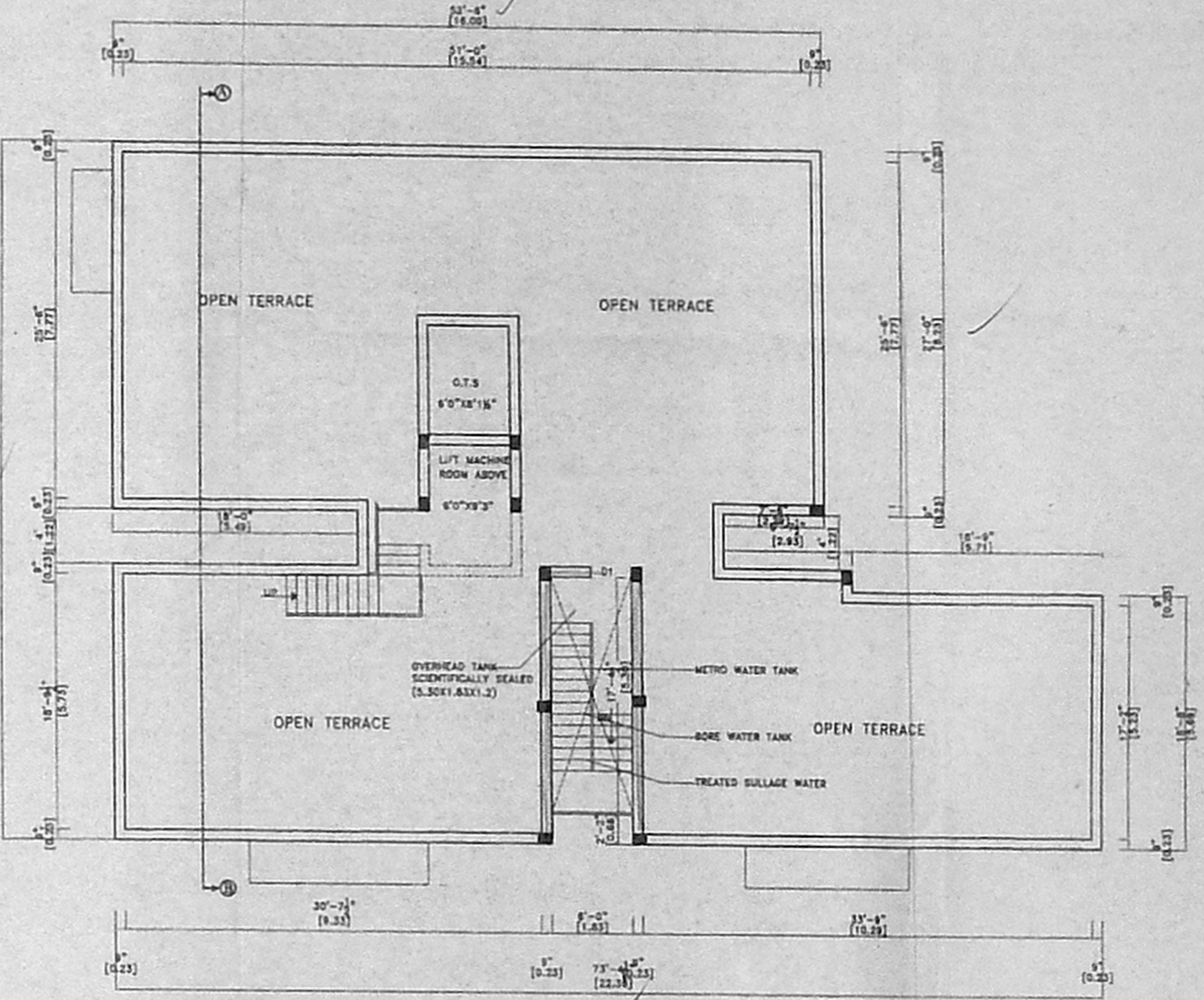
SECTION ON A-B



SECTION-R.C.C COLUMN



KEY PLAN



TERRACE FLOOR PLAN

SCHEDULE OF JOINERY:-

TYPE	DETAIL	SIZE	QTY
D	DOOR	3'3"x7'0"	1.00x2.13
D1	DOOR	3'0"x7'0"	0.91x2.13
D2	DOOR	2'6"x7'0"	0.76x2.13
W	WINDOW	6'0"x4'0"	1.82x1.22
W1	WINDOW	4'0"x4'0"	1.22x1.22
V	VENTILATOR	2'0"x1'6"	0.76x0.45

SPECIFICATION:-

FOUNDATION COLUMN FOOTING
 BRICK WORK C.M 1:5 FOR SUPER STRUCTURE
 PLASTERING C.M 1:5 FOR WALLS & 1:3 FOR CEILING
 CEMENT PAINT 2 COATS FOR WALLS & 1 EXTRA COAT FOR CEILING
 R.C.C 1:2:4 FOR SLABS & LINTELS
 WOOD WORK ALL WOOD WORKS IN BEST QUALITY TIMBER
 WEATHERING 3 BULLY LIME MORTAR OVER ROOF COURSE
 SLAB ONE LAYER OF COUNTRY TILES

COLOUR INDEX:-

PROPOSED
 ROAD
 BOUNDARY

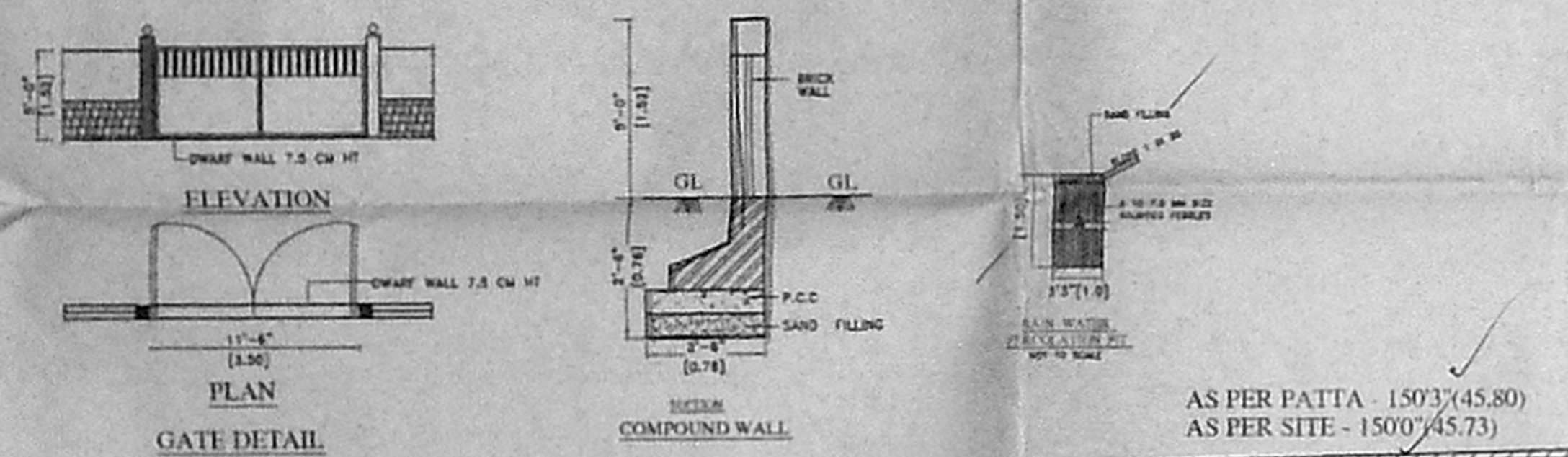
AREA STATEMENT

	Sq.M	Sq.Ft.
TOTAL SITE EXTENT	783.55	8211.6
AS PER DOCUMENT	755.45	8128.6
AS PER POWER	754.64	8120.0
AS PER PATTI	715.99	7704.1
GROUND FLOOR	213.45	2296.75
FIRST FLOOR	279.25	3004.75
SECOND FLOOR	279.25	3004.75
THIRD FLOOR	279.25	3004.75
TOTAL FLOOR AREA	1051.20	11311.00
NON F.S.I AREA	58.62	631.00

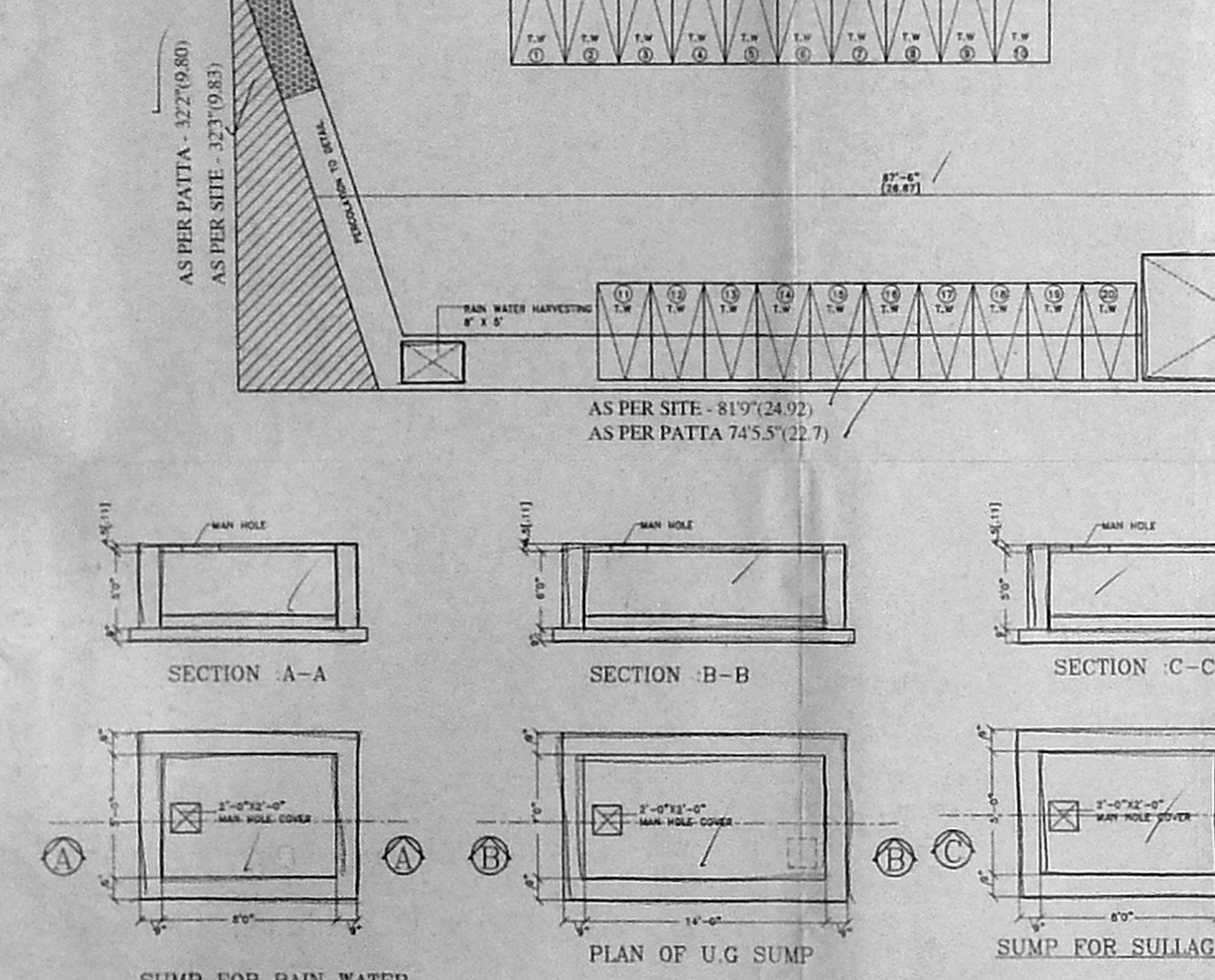
PLAN SHOWING THE PROPOSED CONSTRUCTION OF RESIDENTIAL FLATS IN DOOR NO. 72A, T.S NO-12/112/2, OLD S NO 194/118 PART, PANCHALIAMMAN KOIL STREET, BLOCK NO. 8, ARUMBAKKAM VILLAGE, ARUMBAKKAM, DV-75 ZONE - V SCALE

1" = 8'-0" (1:100)
 OWNERS SIGNATURE
 SIGNATURE OF LICENSED SURVEYOR

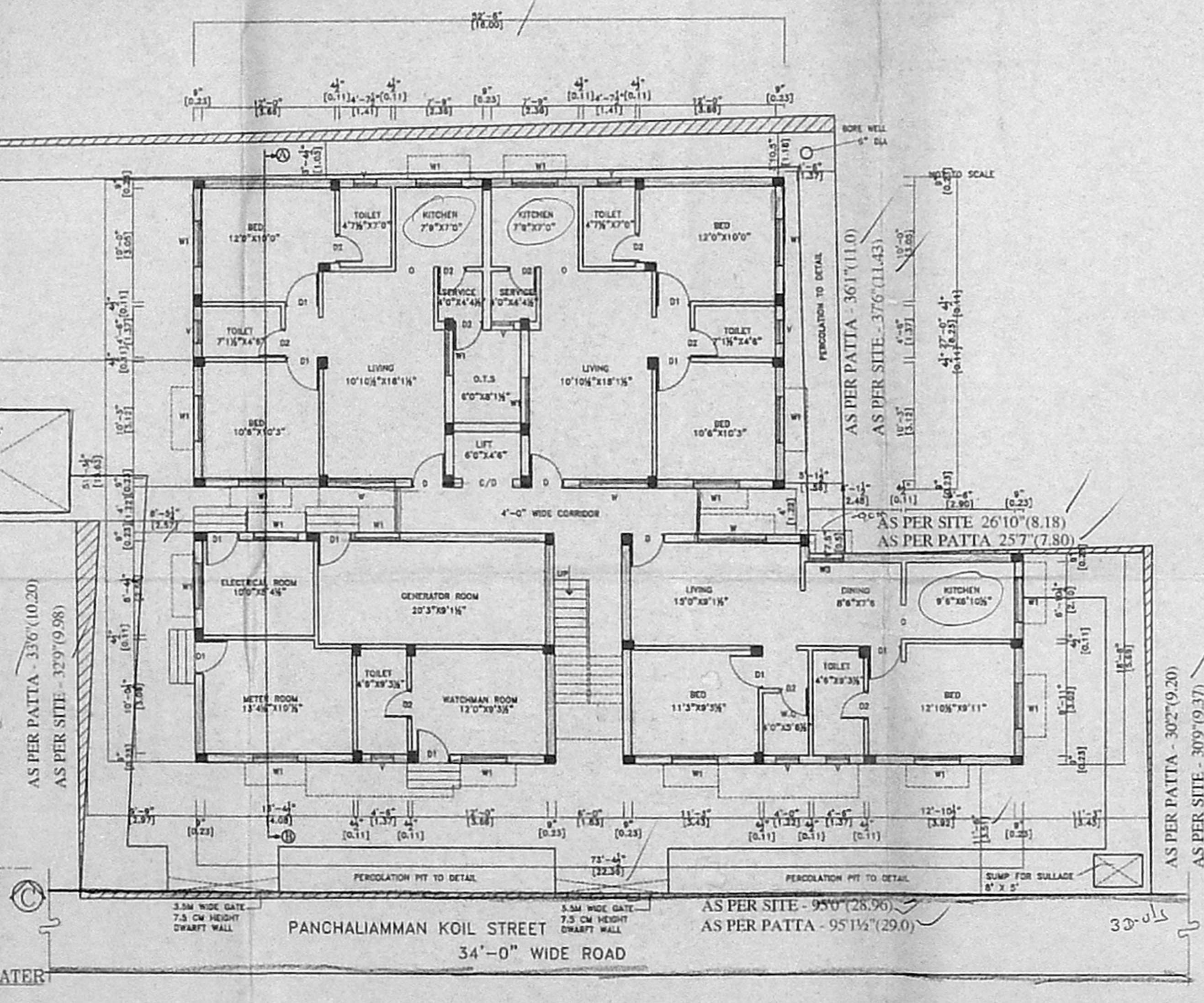
N. ATHILAMAN, B.E.
 CIVIL ENGINEER
 C.No. 113 License No. 113
 C. No. 113 License No. 113
 6, N. V. S. Street, T. Nagar,
 Chennai-17. Ph: 28168224
 Mobile: 31108444



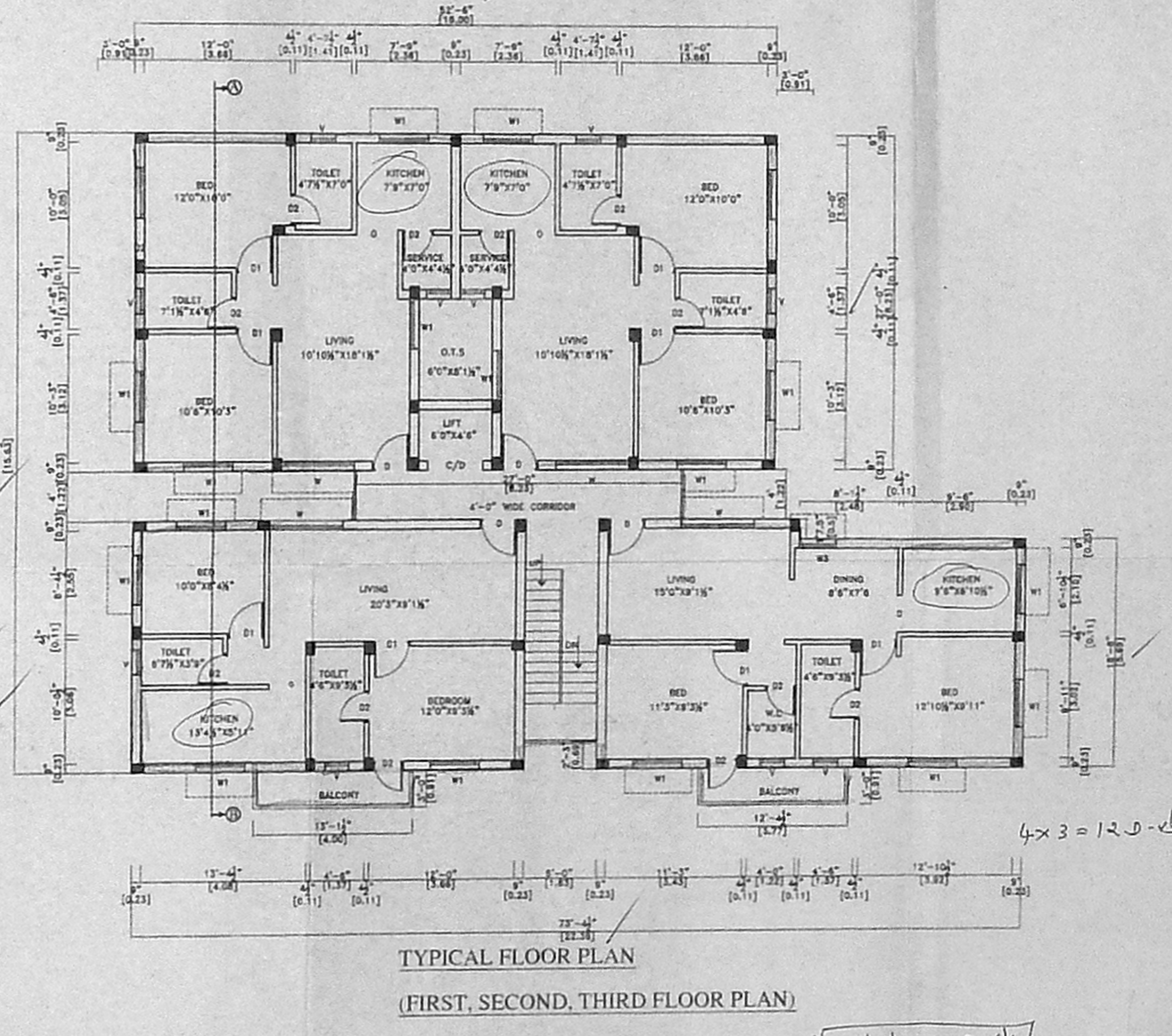
GATE DETAIL



SUMP FOR RAIN WATER HARVESTING DETAIL
 PLAN OF U.G SUMP
 SUMP FOR SULLAGE WATER



SITE PLAN & GROUND FLOOR PLAN



TYPICAL FLOOR PLAN (FIRST, SECOND, THIRD FLOOR PLAN)

total = 150.45

4 x 3 = 120.45